

**Site #:** 94

**County:** Clallam      **Town:** Sequim

**Site Name:** John Wayne Marina

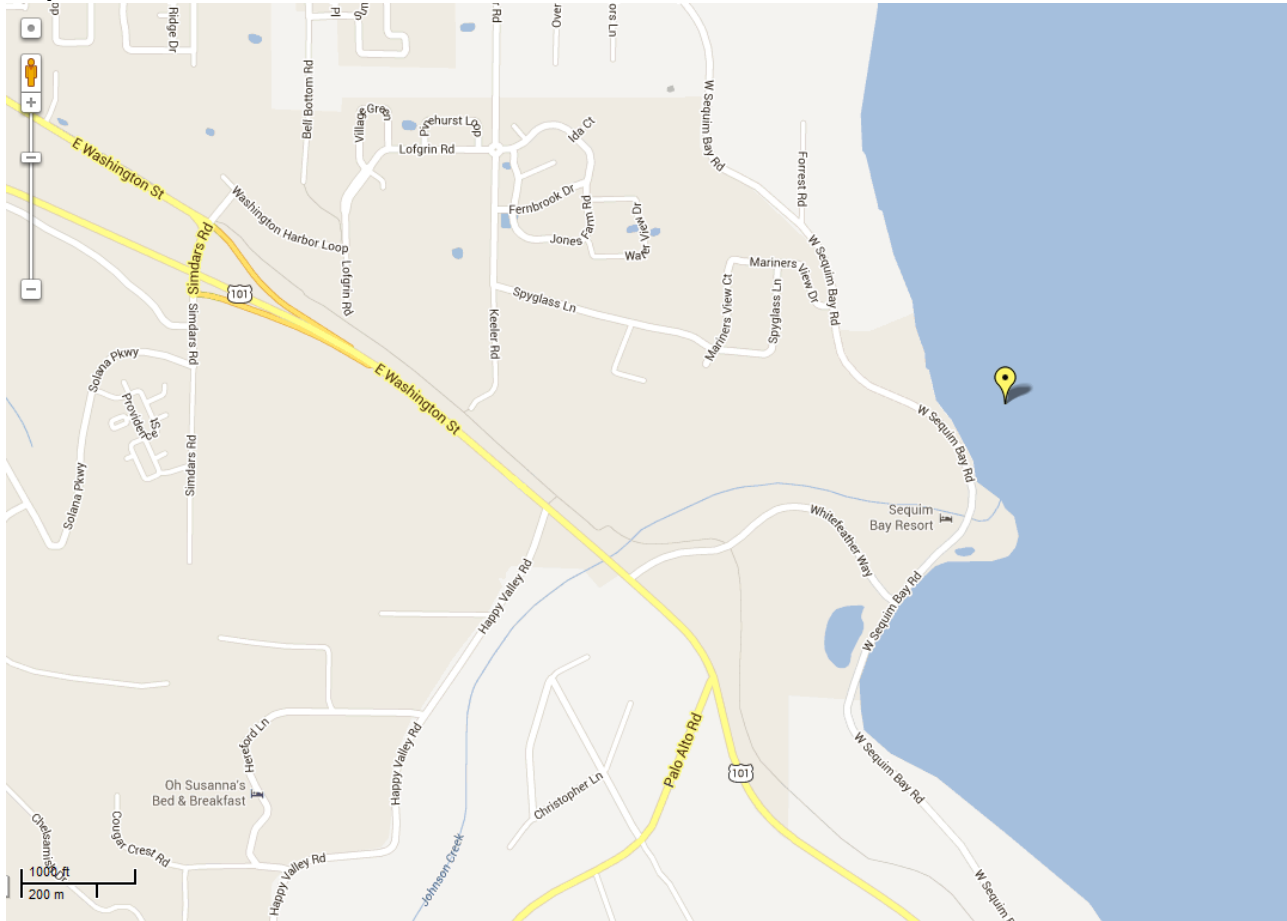
**GPS:** N48° 03.907, W123° 02.443

**Location:** John Wayne Marina. From Sequim, head east on E Washington St for approx. 1.7 miles, turn right onto Simdars Rd and then turn left to merge onto Hwy 101 towards Olympia and continue for approx 1 mile. Turn left onto Whitefeather Way and then after about ½ mile turn left onto W Sequim Bay Rd where the Marina will be found on the right side of the road. Drive through the parking lot to the Dockside Grill, and park. Walk to the end of the grassy promontory where the survey location is situated.


**Access:** This area is publicly accessible at all times and there should be ample parking.

**Notes:** An access/parking permit is not required for this site. Conduct the survey (locate the tripod) at the tip of the grassy promontory, mid-way between the wooden sign and the triangular sign with the red light on top.

**Map:**



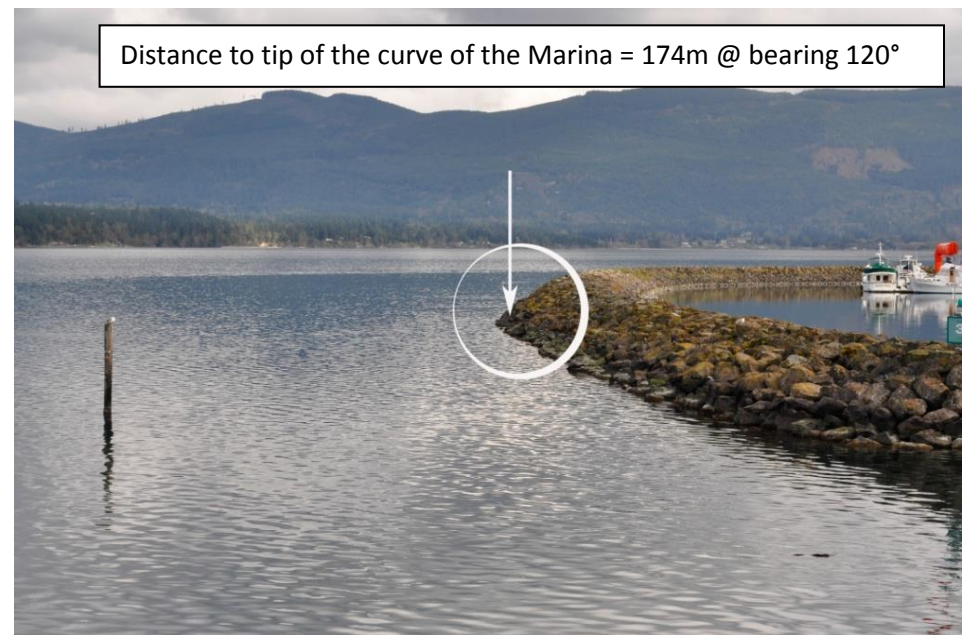
Images:



Distance to end of Floating Dock = 225m @ bearing 306°



Position of surveyor/scope tripod



Distance to tip of the curve of the Marina = 174m @ bearing 120°