

Site #: 125

Site Name: Rolling Bay Walk

County: Kitsap

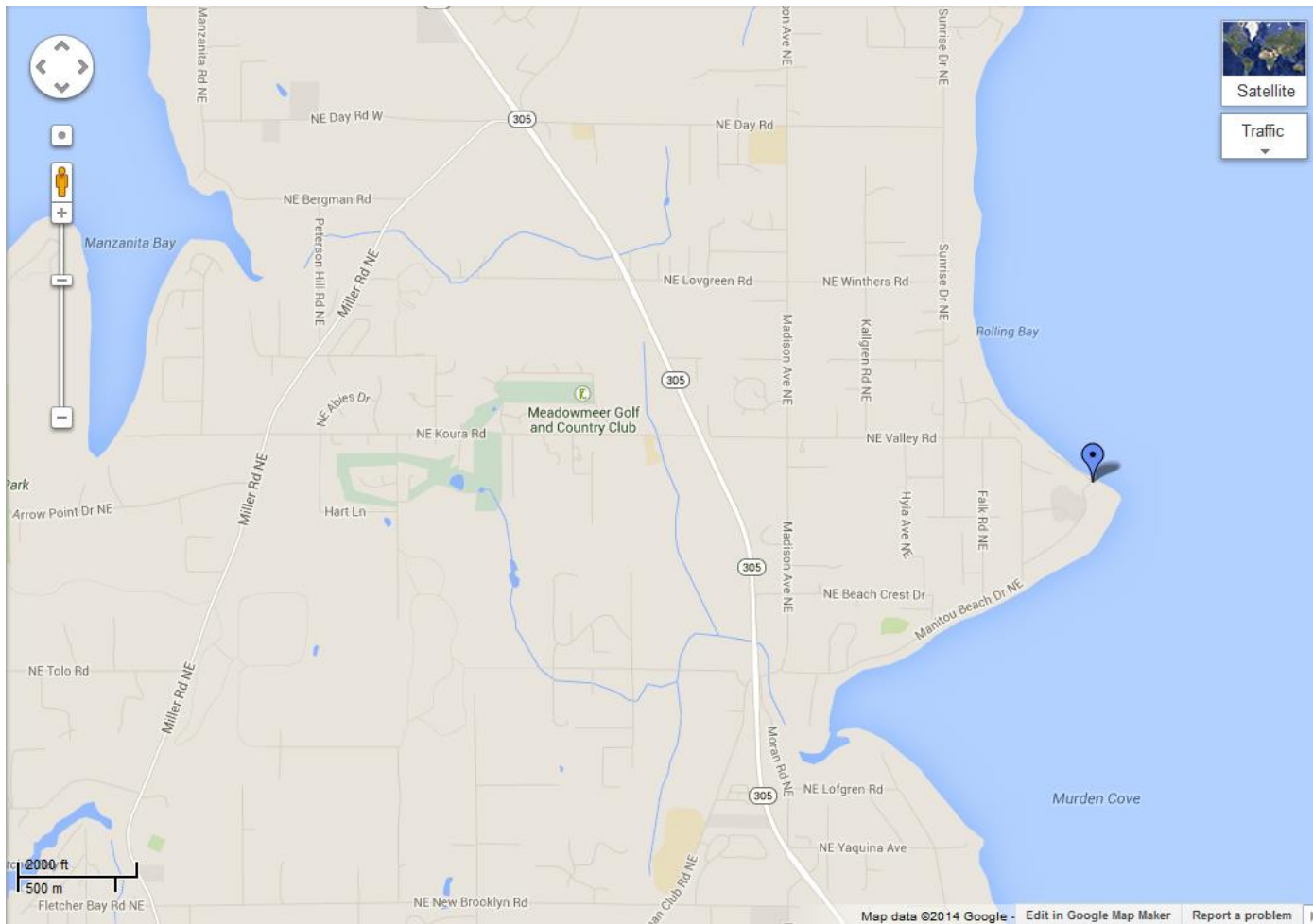
Town: Bainbridge Island

GPS: N47° 39.760, W122° 30.007




Location: This survey location is situated at the head of the beach on the corner of Manitou Park Blvd and Rolling Bay Walk NE. From Bainbridge town, head north on WA 305 N, take the 1st right onto Madison Ave NE, turn right onto NE Valley Rd, continue onto Manitou Beach Dr NE, turn left onto Manitou Park Blvd NE, continue on to where Manitou Park Blvd NE meets Rolling Bay Walk NE. Park in one of the small spaces on the bend in the road. Locate the sign that notifies of Public Road End, Shore Access and Toxic Clams, and conduct the survey (locate the tripod) directly to the right of the sign.

Access: There should be sufficient space in the vicinity of the survey site to park.

Map: <http://bit.ly/Z2aOkB>



Images:



Distance to elevated Fishing Pier = 94m

